

**Appendix 4 LVIA Viewpoint
Photographs**

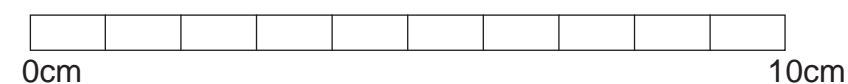
Tess Square, Marnhull



Viewpoint 1 Looking south towards the site from public footpath N47/92 approximately 465m away.

Original image size 820x200mm

Note: To view this image digitally, calibrate this scale bar on screen for a correct scale representation and view the photograph at a comfortable arms length



Distance:	0.465km	Project Number:	20068
Grid Reference:	ST 77920 19502	Photograph Date:	04/08/22
Page Size:	841 x 297mm	Issue Status:	Preliminary
		Project:	Tess Square, Marnhull
		Figure:	Viewpoint 1



site (beyond vegetation)

Viewpoint 2 Looking south east towards the site from public footpath N47/5 approximately 780m away.

Original image size 820x200mm

Note: To view this image digitally, calibrate this scale bar on screen for a correct scale representation and view the photograph at a comfortable arms length



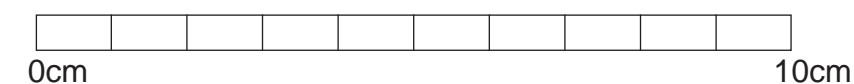
Distance:	0.78km	Project Number:	20068
Grid Reference:	ST 77202 19228	Photograph Date:	04/08/22
Page Size:	841 x 297mm	Issue Status:	Preliminary
		Project:	Tess Square, Marnhull
		Figure:	Viewpoint 2



Viewpoint 3 Looking south east towards the site from public footpath N47/6, also the Stour Way long distance path approximately 450m away from the site.

Original image size 820x200mm

Note: To view this image digitally, calibrate this scale bar on screen for a correct scale representation and view the photograph at a comfortable arms length

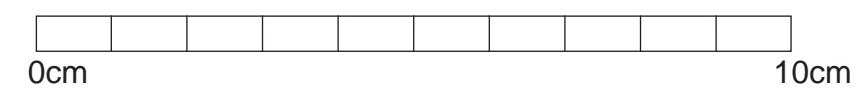


Distance:	0.45km	Project Number:	20068
Grid Reference:	ST 77504 19189	Photograph Date:	11/08/22
Page Size:	841 x 297mm	Issue Status:	Preliminary
		Project:	Tess Square, Marnhull
		Figure:	Viewpoint 3



Viewpoint 4 Looking east towards the site from public footpath N47/32 behind properties on Sackmore Green approximately 280m away from the site.

Original image size 820x200mm
 Note: To view this image digitally, calibrate this scale bar on screen for a correct scale representation and view the photograph at a comfortable arms length



Distance:	0.28km	Project Number:	20068
Grid Reference:	ST 77659 19105	Photograph Date:	04/08/22
Page Size:	841 x 297mm	Issue Status:	Preliminary
		Project:	Tess Square, Marnhull
		Figure:	Viewpoint 4



Viewpoint 5 Looking north from bus stop on Church Hill approximately 110m from the site.

Original image size 390 x 260mm

Note: To view this image digitally, calibrate this scale bar on screen for a correct scale representation and view the photograph at a comfortable arms length



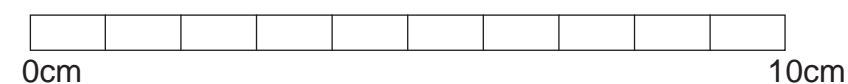
Distance:	0.110km	Project Number:	20068
Grid Reference:	ST 78192 18743	Photograph Date:	4/08/22
Page Size:	841 x 297mm	Issue Status:	Preliminary
		Project:	Tess Square, Marnhull
		Figure:	Viewpoint 5



Viewpoint 6 Looking north from New Street approximately 60m from the site.

Original image size 578x200mm

Note: To view this image digitally, calibrate this scale bar on screen for a correct scale representation and view the photograph at a comfortable arms length




Distance:	0.060km	Project Number:	20068	Project:	Tess Square, Marnhull
Grid Reference:	ST 77878 18551	Photograph Date:	4/08/22	Figure:	Viewpoint 6
Page Size:	841 x 297mm	Issue Status:	Preliminary		



Viewpoint 7 Looking south west towards the site from public footpath N47/79 approximately 900m away.

Original image size 820x200mm

Note: To view this image digitally, calibrate this scale bar on screen for a correct scale representation and view the photograph at a comfortable arms length



Distance:	0.90km	Project Number:	20068	Project:	Tess Square, Marnhull
Grid Reference:	ST 78508 19779	Photograph Date:	11/08/22	Figure:	Viewpoint 7
Page Size:	841 x 297mm	Issue Status:	Preliminary		



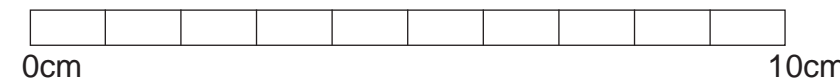
properties on B3092

site (not visible)

Viewpoint 8 Looking south west towards the site from public footpath N47/81, also the Hardy Way long distance path, approximately 1.1km away from the site.

Original image size 820x200mm

Note: To view this image digitally, calibrate this scale bar on screen for a correct scale representation and view the photograph at a comfortable arms length



Distance:	1.1km	Project Number:	20068
Grid Reference:	ST 78938 19744	Photograph Date:	11/08/22
Page Size:	841 x 297mm	Issue Status:	Preliminary
		Project:	Tess Square, Marnhull
		Figure:	Viewpoint 8




St Gregory the Great Church
site (beyond vegetation)

Viewpoint 9 Looking south west towards the site from the B3092 road approximately 1.45km away.

Original image size 390 x 260mm

Note: To view this image digitally, calibrate this scale bar on screen for a correct scale representation and view the photograph at a comfortable arms length



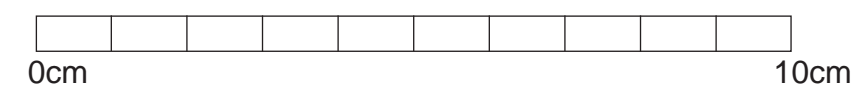
Distance:	1.45km	Project Number:	20068	Project:	Tess Square, Marnhull
Grid Reference:	ST 79436 19579	Photograph Date:	11/08/22	Figure:	Viewpoint 9
Page Size:	841 x 297mm	Issue Status:	Preliminary		



St Gregory the Great Church
 site (beyond vegetation)

Viewpoint 10 Looking south towards the site from public footpath N36/1 also the Stour Way long distance path, approximately 2.00km from the site,

Original image size 820x200mm
 Note: To view this image digitally, calibrate this scale bar on screen for a correct scale representation and view the photograph at a comfortable arms length



Distance:	2.00km	Project Number:	20068	Project:	Tess Square, Marnhull
Grid Reference:	ST 78195 21010	Photograph Date:	11/08/22	Figure:	Viewpoint 10
Page Size:	841 x 297mm	Issue Status:	Preliminary		



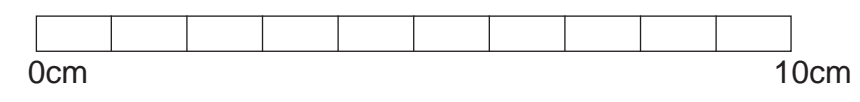


St Gregory the Great Church

site

Viewpoint 11 Looking south west towards the site from a field gate on Butts Lane, Stour Provost approximately 2.6km away

Original image size 820x200mm
 Note: To view this image digitally, calibrate this scale bar on screen for a correct scale representation and view the photograph at a comfortable arms length



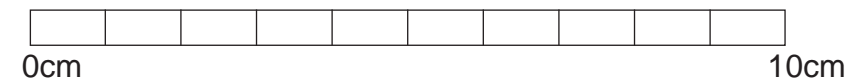
Distance:	2.6km	Project Number:	20068
Grid Reference:	ST 79353 21280	Photograph Date:	11/08/22
Page Size:	841 x 297mm	Issue Status:	Preliminary
		Project:	Tess Square, Marnhull
		Figure:	Viewpoint 11



Viewpoint 12 Looking north towards the site from public footpath N47/47, also the Stour Way long distance path, approximately 1.55km away from the site.

Original image size 820x200mm

Note: To view this image digitally, calibrate this scale bar on screen for a correct scale representation and view the photograph at a comfortable arms length



Distance:	1.55km	Project Number:	20068
Grid Reference:	ST 77653 17275	Photograph Date:	12/08/22
Page Size:	841 x 297mm	Issue Status:	Preliminary
		Project:	Tess Square, Marnhull
		Figure:	Viewpoint 12



Viewpoint 13 Looking north from public footpath N47/31 just north of St Gregory churchyard approximately 22m from the site boundary

Original image size 630 x 200mm

Note: To view this image digitally, calibrate this scale bar on screen for a correct scale representation and view the photograph at a comfortable arms length



Distance:	0.022km	Project Number:	20068
Grid Reference:	ST 78116 18811	Photograph Date:	4/08/22
Page Size:	841 x 297mm	Issue Status:	Preliminary
		Project:	Tess Square, Marnhull
		Figure:	Viewpoint 13

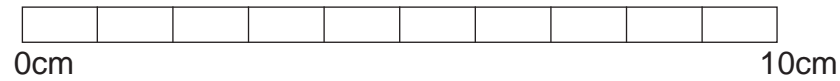


site (not visible)

Viewpoint 14 Looking south towards the site from public footpath N47/76, approximately 1.77km away from the site.

Original image size 820x200mm

Note: To view this image digitally, calibrate this scale bar on screen for a correct scale representation and view the photograph at a comfortable arms length



Distance:	1.77km	Project Number:	20068
Grid Reference:	ST 79807 19356	Photograph Date:	11/08/22
Page Size:	841 x 297mm	Issue Status:	Preliminary
		Project:	Tess Square, Marnhull
		Figure:	Viewpoint 14



Viewpoint 15 Looking south west towards the site from Church Hill approximately 30m away.

Original image size 390 x 260mm

Note: To view this image digitally, calibrate this scale bar on screen for a correct scale representation and view the photograph at a comfortable arms length



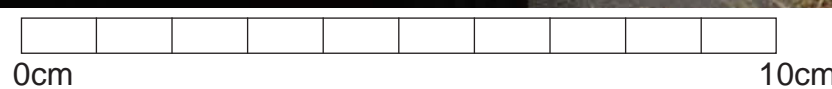
Distance:	0.03km	Project Number:	20068	Project:	Tess Square, Marnhill
Grid Reference:	ST 78097 19041	Photograph Date:	4/08/22	Figure:	Viewpoint 15
Page Size:	841 x 297mm	Issue Status:	Preliminary		



Viewpoint 16 Looking north west towards the site from Church Hill approximately 10m away.

Original image size 390 x 260mm

Note: To view this image digitally, calibrate this scale bar on screen for a correct scale representation and view the photograph at a comfortable arms length



Distance:	0.01km	Project Number:	20068
Grid Reference:	ST 78121 18975	Photograph Date:	4/08/22
Page Size:	841 x 297mm	Issue Status:	Preliminary
		Project:	Tess Square, Marnhull
		Figure:	Viewpoint 16



Viewpoint 17 Looking east towards the site from the junction of Church Hill and Phillips Road approximately 20m away.

Original image size 390 x 260mm

Note: To view this image digitally, calibrate this scale bar on screen for a correct scale representation and view the photograph at a comfortable arms length



Distance:	0.02km	Project Number:	20068	Project:	Tess Square, Marnhull
Grid Reference:	ST 78167 18859	Photograph Date:	4/08/22	Figure:	Viewpoint 17
Page Size:	841 x 297mm	Issue Status:	Preliminary		



Viewpoint 18 Looking south into the site from footpath N47/33 approximately 100m away

Original image size 511 x 200mm

Note: To view this image digitally, calibrate this scale bar on screen for a correct scale representation and view the photograph at a comfortable arms length



Distance:	0.10km	Project Number:	20068
Grid Reference:	ST 77860 19096	Photograph Date:	4/08/22
Page Size:	841 x 297mm	Issue Status:	Preliminary
		Project:	Tess Square, Marnhull
		Figure:	Viewpoint 18

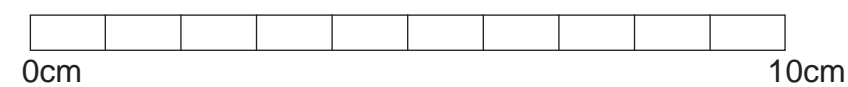


site (not visible)

Viewpoint 19 Looking south towards the site from public footpath N71/64, approximately 2.70km away from the site.

Original image size 820x200mm

Note: To view this image digitally, calibrate this scale bar on screen for a correct scale representation and view the photograph at a comfortable arms length



Distance:	2.70km	Project Number:	20068
Grid Reference:	ST 79006 21463	Photograph Date:	11/08/22
Page Size:	841 x 297mm	Issue Status:	Preliminary
		Project:	Tess Square, Marnhull
		Figure:	Viewpoint 19